

Appendix 12

Green Wedges Location Map

These maps shows the positions of Green Wedges as listed in Appendix 10 and are relevant to Policy B-7, Little Dunmow Neighbourhood Plan



Green Wedge—GW1

Trees along footpath 25

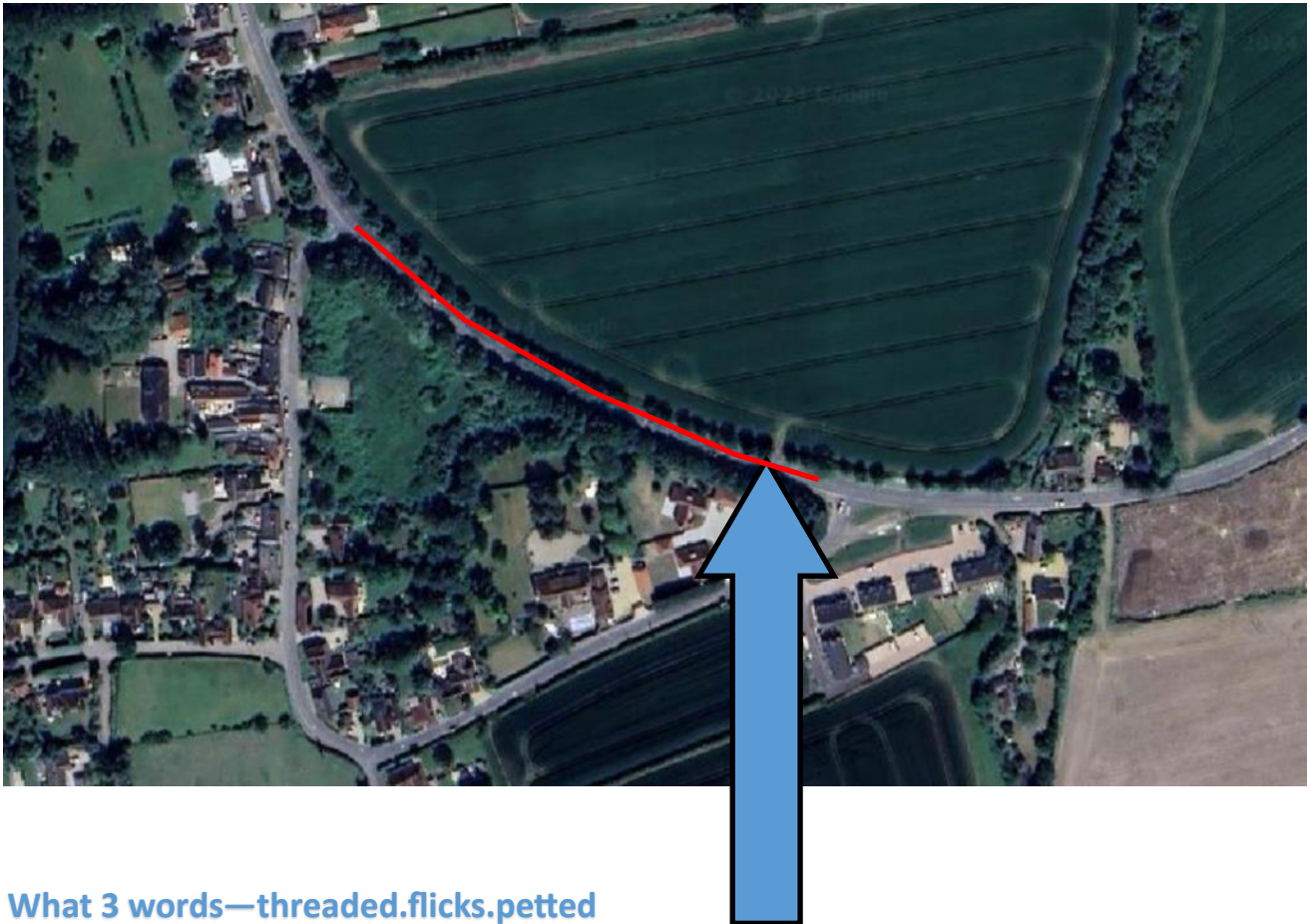


What 3 words—objecting.call.shunted



Green Wedge—GW2

Station rd Little Dunmow By-pass



Green Wedge—GW3

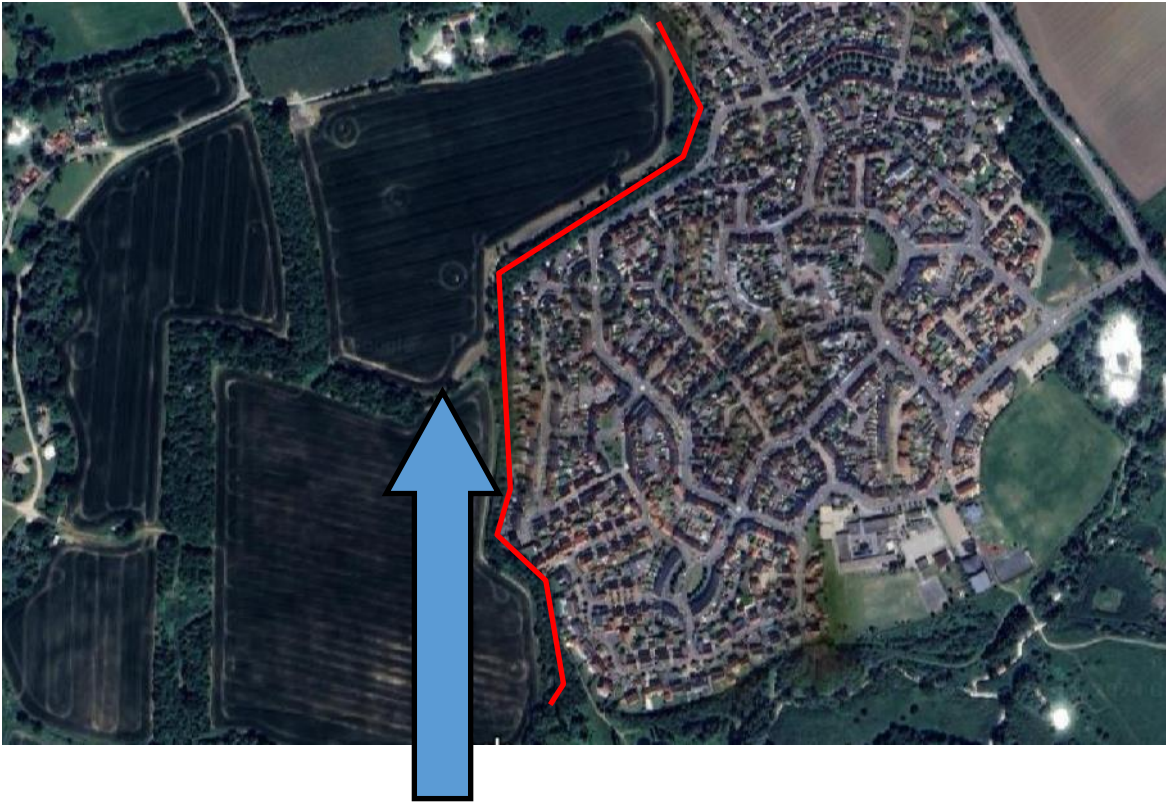
Moors Field boundary

What 3 words—



Green wedge—GW4

Flitch Green boundary



What 3 words—staining.ferrets.rook

Green wedge—GW5

Village recreation ground

What 3 words—[protect.affirming.geology](#)



Green wedge—GW6

Large listed houses

Bouchier Farm and Bouchier Barn

What 3 words

[linguists.circular.starch](#)



Haydens

What 3 words


[duplicate.admires.tubes](#)



Baileys

What 3 words

[noun.gadget.began](#)



Brick House

What 3 words

[rags.denote.reserves](#)



Green wedge—GW7

Between Moors Field and Little Dunmow Conservation area

What 3 words - loads.brass.ambushes



This shows the green space buffer imposed on the new Moors Field development to protect the Little Dunmow conservation area.—see planning application **UTT/21/3596**.