







NON DESIGNATED HERITAGE ASSETS APPENDIX 7 POLICY B-1			
Site Name and number on Map and photo below	Age	Location	Interest (historic, architectural or aesthetic interest, archival interest. , group value, local community value, archeological value, landmark status)
<p>1.Priory Farm Cottages, adjacent Priory Farm. Map HA1</p>  <p><small>1. Priory Farm Cottages and Priory Farmhouse on the Street Little Dunmow</small></p>	19th-Early 20th Century	The Street Little Dunmow	<p>Nos. 1 and 2 The Street and Priory Farmhouse. A group of simply designed late 19th/early 20th century brick cottages with slate roofs and 3 no. chimneys with pots to front. Decorative yellow brick banding and lintel detailing and most unusual ‘rat trap’ brickwork bonding to Priory Farmhouse. Porches with slate roofs (may be later additions) to nos. 1-2. An Article 4 Direction to provide protection for selected architectural features may be appropriate subject to further consideration and notification.</p>

NON DESIGNATED HERITAGE ASSETS APPENDIX 7 POLICY B-1			
Site Name and number on Map and photo below	Age	Location	Interest (historic, architectural or aesthetic interest, archival interest. , group value, local community value, archeological value, landmark status)
<p>2. Railway Bridge Map HA2</p>  <p>2. Railway overbridge, Brook Street and Flitch Way</p>	C1869	Over the disused railway track between Bishop's Stortford and Braintree. Now designated 'The Flitch way Country Park'	Two brick built single span over bridges. One which carries Brook Street from Little Dunmow to the hamlet of Brook Street and is their only means of vehicular access. This includes farm vehicles to the fields. There was a weight limit on this bridge which would have to be enforced should heavy traffic increase. This bridge is important both from its intrinsic value as a bridge but also for its historic and character value. The other over Grange Lane and The Flitch Way. This bridge is not used for traffic and it is not recommended to walk on therefore it is not included.
<p>3 The Old Vicarage Map HA3</p>  <p>3.The Old Vicarage</p>	Late 19th Century	Grange Lane	Tall distinctive late 19th C brick and plaster house with tiled roof and tall prominent chimney stacks. Some stone window surround detailing and original iron rainwater hopper detailing dated 1895. Some simple decorative wooden detailing. Information taken from Little Dunmow Conservation Area Appraisal UDC

NON DESIGNATED HERITAGE ASSETS APPENDIX 7 POLICY B-1			
Site Name and number on Map and photo below	Age	Location	Interest (historic, architectural or aesthetic interest, archival interest. , group value, local community value, archeological value, landmark status)
<p>The Old School House Map HA4</p>  <p>4. The Old School House</p>	Late 19th Century/early 20th	The Street/Station Road	Red brick with yellow brick quoin and lintel detailing, other decorative brick panel detailing and decorative window detailing; elegant window proportions; pyramidal clock tower and 2 no. chimneys with pots. Slate roof. (from LDCAA) Distinctive building with a clock at north entrance to the village. Landmark, historical (Old school) and aesthetic status.
<p>5&6 Walls Map HA 5 x2</p>  <p>5 Wall on Grange lane boundary of non heritage asset, The Old Vicarage</p>	Unknown	1. Wall eastern boundary to Old Vicarage	Height exceeds 1m some spalled bricks, boundary feature to the Old Vicarage. Part of Village character (from Conservation doc.)
 <p>6. Wall on The Street boundary Barley Barn</p>		2.Wall to Barley Barn within the conservation area.	2.Beautiful wall with inlaid features on boundary of notable Barley Barn, within the conservation area.
7.Village Sign Map HA6	2015		Village sign commissioned on the 800th anniversary of the Magna Carta to commemorate Little Dunmow being a Magna Carta Village.

